



“Enhancing Performance of Public Spaces through Internet of Things (IoT) Technologies: Strategies and Optimization”

Esraa Hany Fadel ^a, Noha Khaled ^b.

a .Ph.D. holder at Architecture Engineering Ain Shams University, Cairo, Egypt, Email: esraa_hany94@yahoo.com

b. Architecture engineering, Shubra Faculty of Engineering, Banha University, Cairo, Egypt, Email: Nohak2302@gmail.com

Abstract

This research explores the potential of Internet of Things (IoT) technologies in enhancing the management of public spaces and improving visitor experiences. Public spaces are vital in urban environments; however, they often face challenges related to inefficient resource utilization and suboptimal user experiences. This study aims to identify strategies for optimizing the performance of these spaces through IoT technologies, focusing on enhancing energy efficiency, implementing smart lighting systems, improving waste management practices, and enhancing safety and security measures. The research methodology involves a comprehensive review of existing literature knowledge and an analysis of various case studies. This approach allows for an evaluation of how IoT technologies are applied in urban contexts, highlighting best practices and the challenges encountered in their implementation. The findings provide a framework for understanding how to improve public space management effectively.

The results emphasize the importance of integrating IoT solutions in the design and management of public spaces, contributing to a better quality of life for residents and visitors alike. The study recommends that policymakers, urban planners, and facility managers leverage these technologies to create more vibrant, sustainable, and inclusive public environments, thereby fostering greater social interaction, recreation, and cultural exchange.

Keywords: Public spaces - Management efficiency- Internet of Things (IoT) - Visitor experience- Resource utilization -Internet of Things (IoT) Technologies.

1. INTRODUCTION

Public spaces are essential for urban communities, facilitating socializing, recreation, and cultural exchange. However, well-maintained parks can face challenges like overuse, resource waste, and visitor dissatisfaction. The introduction of Internet of Things (IoT) technology offers a solution to enhance the management of these spaces [1], [2]. This research aims to explore the potential of IoT for improving the quality management of public spaces and enhancing visitor experiences. By utilizing IoT sensors and data analysis, cities can optimize resource use, improve safety, and tailor services to visitor needs. The study will review literature knowledge, case studies, and best practices to identify effective strategies for integrating IoT into public space management. Ultimately, the research will provide recommendations for decision-makers and public service organizations on managing public spaces, highlighting the benefits of IoT in creating visually appealing, sustainable, and inclusive areas that enhance the quality of life for residents and tourists alike.

1.1- RESEARCH PROBLEM STATEMENT

The inefficiency of public spaces optimally, leading to resource wastage and suboptimal visitor experiences. In other words, the issue can be framed as enhancing management efficiency and improving visitor experiences using Internet of Things (IoT) technologies [3].

1.2- RESARCH AIM

Identify how IoT technologies can optimize the performance of public spaces and improve visitor experiences. By improving energy usage efficiency, implementing smart lighting systems, enhancing waste management, providing better visitor services, and boosting safety and security in those spaces.

1.3- RESARCH METHODOLOGY

This paper takes the form of identifying strategies for optimizing public space. The paper is divided into several axes, the first axis specializes in the knowledge framework for development, applications, Benefits and Challenges of IoT, while the second axis of the paper focuses on the practical side by analysis and comparing between three case studies and suggesting guideline to improving the efficiency of public spaces. [Figure1](#)

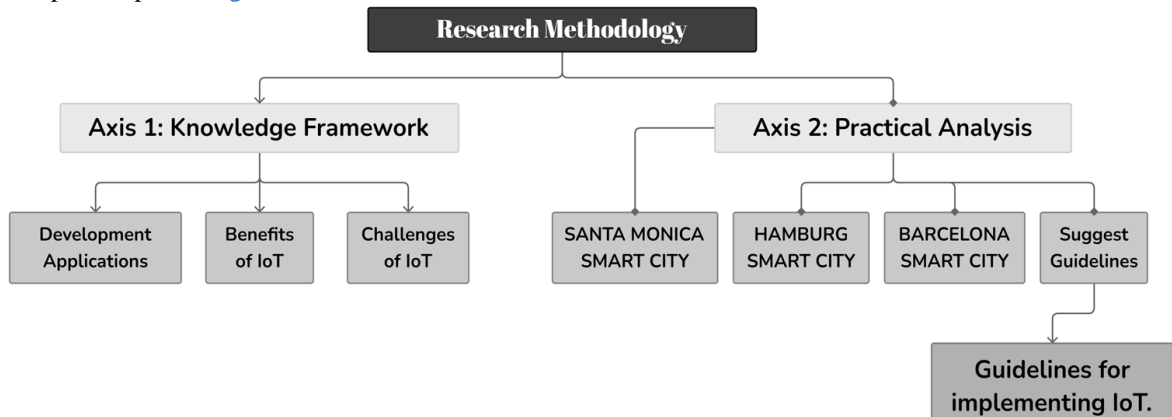


FIGURE1:- Research Methodology, **Source-** Authors based on extant literature sources.

2. DEFINITION OF IOT AND IMPACT ON PUBLIC SPACES

The Internet of Things (IoT) connects physical objects to the Internet, facilitating the development of smart cities. [Figure 2](#) By integrating sensors and networks, IoT collects and shares vital data to enhance public services. Smart devices optimize infrastructure, energy use, security, and transportation, improving living standards and reducing resource consumption while preserving community values. The extensive data generated aids informed decision-making to address urban challenges such as air pollution, traffic congestion, and energy waste, ultimately fostering a sustainable and innovative urban environment [4].

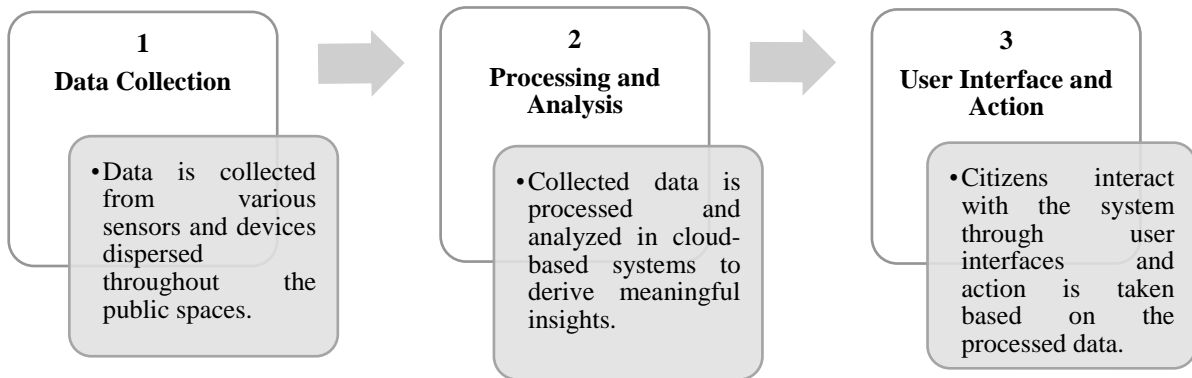


FIGURE 2: - Steps for IOT Definition of Public Spaces, **Source-**[4].

3. IOT FOR SMART CITY PLANNING

The effectiveness of a smart city relies on seamless, timely, and unobtrusive data interoperability. It aims to meet the diverse needs of residents through various external devices like emergency buttons, security cameras, and sensors, forming a foundation for an integrated urban planning system based on IoT principles. A key challenge is creating an efficient data intelligence system. Data is transmitted through various channels and processed as "Big Data," often using platforms like Hadoop, although some organizations still opt for alternative technologies [5].

3.1- IOT-BASED SMART CITY

The Internet of Things (IoT) connects devices, though some smart cities lack full integration[6]. Sensors collect data for traffic, smart homes, parking, wastewater, pollution, and weather. They enhance real-time management, reduce congestion [7], and improve air quality monitoring. Smart systems prevent flooding and hunger, while real-time traffic analysis relies on diverse data sources [8], [9].

3.2- IOT-BASED URBAN PLANNING

Smart city urban planning uses IoT data, combining historical insights with real-time analysis[10]. Energy usage patterns inform infrastructure needs, while vehicle movement data aids in planning [11]. Pollution monitoring identifies sources, and water usage data supports informed decision-making during planning [12], [13].

3.3- APPLICATIONS OF IOT IN SMART CITIES

The Internet of Things (IoT) is revolutionizing urban environments by enhancing public spaces through interconnected systems [3]. Key applications include smart transportation and parking solutions that reduce congestion, smart facilities that optimize resource use, and energy-efficient lighting that adapts to conditions. Additionally, IoT enhances public services and citizen engagement through interactive platforms, boosts security with advanced monitoring systems, and fosters innovation through educational initiatives. Moreover, smart waste management systems improve efficiency and environmental sustainability [4]. Overall, these innovations significantly enhance the quality of life for residents and visitors alike. Figure 3

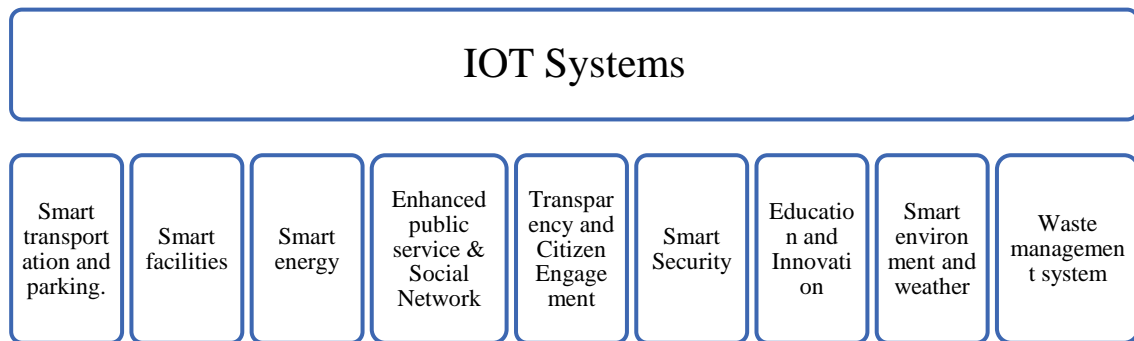


Figure 3:- Smart city Application and services, Source-[2].

4. BENEFITS AND CHALLENGES OF IOT IMPLEMENTATION

Smart cities are emerging as a key trend, leveraging the Internet of Things (IoT) to enhance urban life. The IoT, while presenting significant challenges, also offers immense opportunities by connecting a vast array of IP-enabled devices, such as sensors, automation systems, and RFID readers [5]. This ongoing integration generates a wealth of information rapidly, making it difficult to define the boundaries of the IoT [1]. As the number of IoT devices grows, surpassing traditional Internet nodes, developing effective security strategies will become crucial. Additionally, the Wireless Embedded Internet, which consists of non-IP-enabled wireless devices and networks, has potential for future expansion [14].

4.1- THE BENEFITS OF IOT

The Internet of Things (IoT) offers significant benefits for smart cities, such as reducing resource consumption and costs by enhancing energy and water efficiency [15]. Smart grids contribute to service sustainability, while vertical farming systems help meet the needs of growing populations. Additionally, IoT enables local authorities to improve quality of life through better waste management and transportation services. These technologies also foster innovation and raise environmental awareness, ultimately enhancing urban environments [17],[18].

4.2- THE CHALLENGES OF IOT

The implementation of Internet of Things (IoT) technologies faces several challenges. First, data security is a major concern; robust measures are necessary to protect against data breaches and cyberattacks. Second, interoperability issues arise due to the need for standardized protocols across various infrastructures, which can complicate integration [5]. Lastly, privacy concerns require the establishment




of clear policies and practices to ensure that data collection does not infringe on individuals' privacy rights [16]. Addressing these challenges is crucial for the successful adoption of IoT solutions [19].

5. INTERNATIONAL CASE STUDIES

The case studies of Santa Monica, Hamburg, and Barcelona highlight diverse approaches to implementing IoT technologies for urban improvement. Santa Monica stands out for its reputation in sustainability[20], exemplified by initiatives like the Sustainable City Plan and collaborations with tech companies. Hamburg focuses on resilience and efficiency through its Smart City Strategy, which aims to minimize energy resource burdens and introduce smart mobility solutions [21]. Meanwhile, Barcelona effectively employs IoT to address urban challenges, particularly through its Superblocks strategy, which prioritizes pedestrian access and green spaces, reflecting the city's commitment to enhancing overall quality of life through integrated urban planning and technology [22]. **TABLE 1**

The selected points for analysis—smart transportation and parking, smart facilities, smart energy, enhanced public service and social network, transparency and citizen engagement, smart security, education and innovation, smart environment and weather, and waste management systems—were chosen for their critical role in improving urban living through IoT technologies. These aspects highlight how Santa Monica, Hamburg, and Barcelona leverage IoT to enhance mobility, resource efficiency, public safety, and citizen engagement, ultimately contributing to sustainability and the quality of life in their respective cities. Each point reflects key strategies that demonstrate the diverse approaches to urban improvement and the effective use of technology in addressing contemporary urban challenges.

TABLE 1:- International case studies.

	SANTA MONICA SMART CITY	HAMBURG SMART CITY	BARCELONA SMART CITY
Introduction	The "Santa Monica Smart City" project is an endeavor that uses smart technology and the Internet of Things (IOT) to turn Santa Monica, California, into a smart city. The project is to improve energy usage, street lighting, parking management, and public services to improve the quality of life and experience for both city dwellers and tourists [20].	The "Smart City Hamburg" aims to make Hamburg, Germany, a smart city that depends on technological innovation and the Internet of Things (IOT). The project intends to provide sustainability, raise public services, and increase citizen comfort while also improving the quality of life in the city[21].	The "Smart City Barcelona" is a project that aims to use innovation and technology to make life better for its residents and efficiently run the city of Barcelona, Spain, into a cutting-edge smart metropolis. Barcelona is one of the world's top cities for the creation of creative responses to urban problems and the shift to smart cities [23].
Location			
Figure4 :- About Santa Monica, Hamburg, and Barcelona, Source- [20],[21], [24].			
Location	It is in Santa Monica, California, United States.[20]	Located in Hamburg, Germany.[21]	Located in Barcelona, Spain.[24]

IOT systems	Smart Transportation & Parking	The utilization of IOT technologies enhances parking management. Utilizing parking sensors, parking spots are found, and cars are directed to them via a smartphone application. This enhances the driving experience by lowering traffic and the need to look for parking places.[25]	Enhancing public transportation and creating alternate forms of transportation are the main goals of Smart City Hamburg. To increase transportation efficiency, lessen traffic, and cut carbon emissions, data about traffic flow, connections, and timings are gathered using IOT technology and analyzed.[26]	The main goals of Smart City Barcelona are to encourage alternate forms of transportation and enhance the public transportation network. The program makes it easier to utilize, track, and plan public transit by incorporating smartphone apps and intelligent payment methods. There are now intelligent bike-sharing programs and an electric vehicle charging network.[24]
	Smart Facility Management	Smart street lighting uses Internet of Things IOT technologies. Sensors for ambient light and motion detection are built into lighting poles. By using this data, the lighting is automatically adjusted to save energy, increase street safety, and improve visibility [20].	IOT technologies are used by Smart City Hamburg to control public utilities like energy use, rubbish disposal, and street lighting. Monitoring and analysis of data is done to increase resource preservation and consumption efficiency[21].	Barcelona manages public spaces well by leveraging communication and monitoring systems. Sensors connected to the Internet of Things IOT are used to gather information on energy use, waste management, and public lighting. In order to save energy and resources and enhance service quality, this data is examined [24] .
	Smart Energy	IOT technologies are used throughout the city to reduce energy use. Sensors are used to track the amount of energy used in buildings and public spaces. To find ways to increase energy efficiency and save resources, data is gathered and examined [27].	The goal of Smart City Hamburg is to encourage the production of clean energy and the usage of sustainable energy. IOT technologies are used to monitor and increase the efficiency of energy use in buildings and facilities. Solar and wind energy are examples of renewable energy sources that are incorporated into city infrastructure [26], [21].	Reducing harmful emissions and fostering environmental sustainability are top priorities for the Smart City Barcelona initiative. Building energy usage is monitored and efficiency is increased through the use of artificial intelligence and Internet of Things technology. The city supports initiatives aimed at integrating renewable energy sources into its infrastructure [24].
	Enhanced Public Service	Parks and recreational areas are examples of public spaces that can have their state checked using sensors. Users may also be able to access extra services like public Wi-Fi networks and smartphone charging stations [28].		
	Trans		Enhancing communication and community participation	The goal of Smart City Barcelona is to increase

		is the goal of Hamburg's Smart City. Citizens can interact with their local government more often by using smart technologies to supply them with services and information. To allow citizens to offer comments and participate in decision-making, mobile applications and electronic platforms are available [29].	public involvement in the processes of making decisions and running the city. To give citizens access to government information and to voice their grievances, suggestions, and criticism, electronic platforms and mobile applications have been developed. Businesses and citizens can engage and work together to improve public services by sharing open data[22], [24].
	Smart Security	IOT technologies are used by Smart City Hamburg to improve safety and security in the city. Public spaces and important sites are equipped with internet-connected surveillance cameras to keep an eye on traffic, alert people to potential dangers, and fight crime [21],[29].	Protecting the city's cybersecurity is a top priority for Smart City Barcelona. Sensitive data and the digital infrastructure are protected from cyber threats by security and protection measures [24].
	Education and Innovation		Innovation and technical education centers will be established to motivate people and businesses to create innovative solutions and engage in the innovation process [23].
	Smart environment and weather	Santa Monica utilizes IoT sensors to monitor environmental conditions, such as air quality and weather patterns [20]. This data helps in urban planning and public health initiatives, ensuring a sustainable and healthy environment [28].	Hamburg employs IoT solutions to gather data on climate conditions and urban heat islands. This information supports resilience planning and helps manage the urban ecosystem effectively[21],[29].
	Waste management system	The city has implemented smart waste bins equipped with sensors that monitor fill levels, optimizing collection routes and reducing operational costs. This initiative aligns with its sustainability goals [20].	The city has introduced a smart waste management system that uses sensors in bins to track waste levels, enabling efficient collection schedules and reducing litter in public spaces [21], [26].
			Barcelona integrates IoT technologies to monitor environmental parameters, including noise levels and pollution. This data facilitates better urban policies and fosters a healthier urban experience[20], [22].
			The city's waste management strategy includes smart bins that communicate fill levels to optimize collection routes [24]. This system is part of Barcelona's broader commitment to sustainability and efficient resource management [23].

Source- Authors based on extant literature sources.

6. FINDING

By studying literature knowledge, studying, and analyzing international case studies, we can identify the strategies for optimizing the performance of public spaces by using internet of things technologies which identify in [TABLE 1](#).

TABLE 2: - Guidelines for implementing IoT.

	Guidelines for implementing IoT
Smart transportation and parking.	1. Design scalable and robust IoT infrastructure.
	2. Deploy sensors strategically for data collection.
	3. Integrate and aggregate data from various sources.
	4. Utilize real-time analytics for actionable insights.
	5. Establish integration with external systems and services.
	6. Ensure scalability and flexibility for future needs.
	7. Implement strong security and privacy measures.
	8. Develop user-friendly interfaces and visualizations.
	9. Monitor and maintain the IoT infrastructure continuously
Smart facilities	1. Collaborate with stakeholders.
	2. Conduct a comprehensive assessment of existing facilities.
	3. Design a scalable and adaptable IoT infrastructure.
	4. Strategically deploy IoT sensors for data collection.
	5. Collect and integrate data from various sources.
	6. Utilize data analytics and automation for insights and control.
	7. Integrate with existing building management systems.
	8. Implement robust security and privacy measures.
	9. Develop user-friendly interfaces and dashboards.
	10. Continuously monitor and optimize facility performance.
Smartt energy	1. Conduct energy audit and assessment.
	2. Design a scalable IoT infrastructure.
	3. Deploy IoT sensors for data collection.
	4. Collect and integrate energy-related data.
	5. Utilize real-time monitoring and analytics.
	6. Implement automation and control systems.
	7. Integrate demand response and load balancing.
	8. Integrate with existing energy management systems.
	9. Ensure security and privacy measures.
	10. Develop user-friendly interfaces and dashboards.
	11. Continuously monitor and optimize energy performance
Enhanced public service and Social Network	1. Identify specific use cases for IoT in public spaces.
	2. Establish a robust connectivity infrastructure.
	3. Determine sensor types and deployment locations.
	4. Implement data collection and analysis mechanisms.
	5. Ensure interoperability and adherence to standards.
	6. Implement robust security and privacy measures.
	7. Design user-friendly interfaces and applications.
	8. Plan for scalability and flexibility.
	9. Establish monitoring and maintenance mechanisms.
Transparency and Citizen Engagement	1. Foster open communication between authorities and citizens.
	2. Involve citizens in decision-making processes.
	3. Utilize IoT for real-time data sharing.
	4. Improve access to information about public services.
	5. Encourage active participation in community initiatives.
	6. Enhance trust and accountability in urban management.

Smart security	1. Conduct a risk assessment to identify security threats and vulnerabilities.
	2. Define objectives for the smart security system.
	3. Determine the types and locations of sensors.
	4. Establish a reliable and secure connectivity infrastructure.
	5. Develop a monitoring system for real-time alerts.
	6. Integrate with existing security infrastructure for centralized control.
	7. Ensure secure data transmission through encryption.
	8. Ensure compliance with regulations and privacy requirements.
Education and Innovation	1. Smart Education: IoT-enabled learning environments and public learning using real-time data to enhance curricula.
	2. Innovation Hubs: IoT-powered co-working spaces and innovative crowdsourced urban solutions through citizen participation.
	3. IoT Data for Education: Public spaces as living labs for real-world projects and citizen science initiatives.
	4. Skill Development: Training and upskilling for IoT and smart city careers using AR/VR in public spaces.
	5. Smart Education: IoT-enabled learning environments and public learning using real-time data to enhance curricula.
Smart environment and weather	1. Identify specific use cases for IoT in smart environment and weather management.
	2. Establish a robust connectivity infrastructure.
	3. Determine sensor types and deployment locations.
	4. Implement data collection and analysis mechanisms.
	5. Ensure interoperability and integration with existing systems and platforms.
	6. Design user-friendly interfaces and applications.
	7. Plan for scalability and flexibility.
	8. Establish monitoring and maintenance mechanisms.
Waste management system	1. Define objectives for leveraging IoT technologies in smart waste management within public spaces.
	2. Establish a robust and reliable connectivity infrastructure.
	3. Implement smart waste bins with sensors to monitor fill levels.
	4. Optimize waste collection routes and schedules using real-time data.
	5. Implement predictive maintenance strategies for waste management equipment.
	6. Integrate with existing waste management systems.
	7. Engage and educate the public on proper waste disposal practices.
	8. Enable real-time monitoring and alerts for waste parameters.
	9. Continuously evaluate and improve the smart waste management system.

Source- Authors based on extant literature sources.

7. CONCLUSION

- The paper identifies strategies for optimizing public spaces using Internet of Things (IoT) technologies.
- A review of literature covered definitions, development, applications, benefits, and challenges of IoT.
- Three international smart city case studies were analyzed:
 - Santa Monica: Known for sustainability and innovation.
 - Hamburg: Focuses on urban resilience and efficiency through its Smart City Strategy.
 - Barcelona: A pioneer in utilizing IoT to tackle urban challenges.

After studying these three examples, a set of guiding factors was developed, as illustrated in [Table 2](#).
- This paper recommends.
 - Develop a tailored IoT plan for each public space.

- Deploy IoT sensors for real-time data collection.
- Use data analytics for optimization decisions.
- Implement energy efficient IoT systems.
- Enhance user experience with personalized services.
- Integrate IoT for seamless connectivity.
- Prioritize safety and security with IoT solutions.
- Continuously monitor and improve IoT performance.
- Foster collaboration with stakeholders.
- Address privacy and data security.

8. REFERENCE:

- [1] IoT-Driven Smart Cities: Enhancing Urban Sustainability and Quality of Life.” https://www.researchgate.net/publication/374090800_IoT-Driven_Smart_Cities_Enhancing_Urban_Sustainability_and_Quality_of_Life (accessed Mar. 26, 2024).
- [2] V. Arulkumar, C. P. Latha, and D. Dasig, “Concept of implementing big data in smart city: Applications, services, data security in accordance with internet of things and AI,” *Int. J. Recent Technol. Eng.*, vol. 8, no. 3, pp. 6819–6825, 2019, doi: 10.35940/ijrte.C5782.098319.
- [3] J. Li, A. Dang, and Y. Song, “Defining the ideal public space: A perspective from the publicness,” *J. Urban Manag.*, vol. 11, no. 4, pp. 479–487, Dec. 2022, doi: 10.1016/J.JUM.2022.08.005.
- [4] M. Babar, F. Arif, M. A. Jan, Z. Tan, and F. Khan, “Urban data management system: Towards Big Data analytics for Internet of Things based smart urban environment using customized Hadoop,” *Futur. Gener. Comput. Syst.*, vol. 96, pp. 398–409, Jul. 2019, doi: 10.1016/J.FUTURE.2019.02.035.
- [5] D. Kusumawati, D. Setiawan, and M. Suryanegara, “Spectrum requirement for IoT services: A case of Jakarta smart city,” *2017 IEEE Int. Conf. Commun. Networks Satell. COMNETSAT 2017 - Proc.*, vol. 2018-January, pp. 21–25, Jul. 2017, doi: 10.1109/COMNETSAT.2017.8263567.
- [6] M. Babar and F. Arif, “Smart urban planning using Big Data analytics to contend with the interoperability in Internet of Things,” *Futur. Gener. Comput. Syst.*, vol. 77, pp. 65–76, Dec. 2017, doi: 10.1016/J.FUTURE.2017.07.029.
- [7] A. Charef, Z. Jarir, and M. Quafafou, “Smart System for Emergency Traffic Recommendations : Urban Ambulance Mobility,” *Int. J. Adv. Comput. Sci. Appl.*, vol. 13, no. 10, pp. 32–44, 2022, doi: 10.14569/IJACSA.2022.0131005.
- [8] T. Banerjee, “The future of public space: Beyond invented streets and reinvented places,” *J. Am. Plan. Assoc.*, vol. 67, no. 1, pp. 9–24, 2001, doi: 10.1080/01944360108976352.
- [9] “[PDF] Smart System for Emergency Traffic Recommendations : Urban Ambulance Mobility | Semantic Scholar.” <https://www.semanticscholar.org/paper/Smart-System-for-Emergency-Traffic-Recommendations-Charef-Jarir/8d32cd94ddb8e51b9097b2fb1eafec33fb9f90c> (accessed Mar. 26, 2024).
- [10] “Smart Cities: Foundations, Principles, and Applications | Wiley eBooks | IEEE Xplore.” <https://ieeexplore.ieee.org/book/8040330> (accessed Mar. 15, 2024).
- [11] M. A. Pradhan, S. Patankar, A. Shinde, V. Shivarkar, and P. Phadatare, “IoT for smart city: Improvising smart environment,” *2017 Int. Conf. Energy, Commun. Data Anal. Soft Comput. ICECDS 2017*, pp. 2003–2006, Jun. 2018, doi: 10.1109/ICECDS.2017.8389800.
- [12] N. Gunia-Kuznetsova, “THEATRE PERFORMANCES IN NON-THEATRE SPACES (BASED ON GURAM MATSKHONASHVILI’S THREE PERFORMANCES),” *Archit. Stud.*, vol. 6, no. 1, pp. 53–58, 2020, doi: 10.23939/AS2020.01.053.
- [13] V. Lakshmikantha, A. Hiriyannagowda, A. Manjunath, A. Patted, J. Basavaiah, and A. A. Anthony, “IoT based smart water quality monitoring system,” *Glob. Transitions Proc.*, vol. 2, no. 2, pp. 181–186, Nov. 2021, doi: 10.1016/j.gltp.2021.08.062.
- [14] “1. Eric Woods and Noah Goldstein. Navigant research leaderboard report: Smart city suppliers. In Assessment of strategy and execution for 15 smart city suppliers. 2014. (accessed Mar. 26, 2024).

- [15] C. De Magalhães and S. Freire Trigo, “Contracting out publicness: The private management of the urban public realm and its implications,” *Prog. Plann.*, vol. 115, pp. 1–28, Jul. 2017, doi: 10.1016/j.progress.2016.01.001.
- [16] L. G. Gray, S. L. Galetta, B. Hershey, A. C. Winkelman, and A. Wulc, “Inferior Division Third Nerve Paresis From an Orbital Dural Arteriovenous Malformation,” *J. Neuro-Ophthalmology*, vol. 19, no. 1, p. 46, Mar. 1999, doi: 10.1097/00041327-199903000-00017.
- [17] S. Alvarado Vazquez, A. M. Madureira, F. O. Ostermann, and K. Pfeffer, “The Use of ICTs to Support Social Participation in the Planning, Design and Maintenance of Public Spaces in Latin America,” *ISPRS Int. J. Geo-Information*, vol. 12, no. 6, Jun. 2023, doi: 10.3390/IJGI12060237.
- [18] S. N. Shukla and T. A. Champaneria, “Survey of various data collection ways for smart transportation domain of smart city,” *Proc. Int. Conf. IoT Soc. Mobile, Anal. Cloud, I-SMAC 2017*, pp. 681–685, Oct. 2017, doi: 10.1109/I-SMAC.2017.8058265.
- [19] N. Fraser, “Rethinking the public sphere: A contribution to the critique of actually existing democracy,” *Public Sp. Read.*, pp. 34–41, Jan. 2021, doi: 10.4324/9781351202558-6.
- [20] “Smarter Government: Santa Monica Eases Citizen Interactions with City Hall | StateTech Magazine.” <https://statetechmagazine.com/article/2022/12/smarter-government-santa-monica-eases-citizen-interactions-city-hall> (accessed Apr. 14, 2024).
- [21] “Hamburg ist wieder „smarteste“ Stadt Deutschlands - hamburg.de.” <https://www.hamburg.de/pressearchiv-fhh/16511590/2022-09-20-sk-smartcity-hamburg/> (accessed Apr. 14, 2024).
- [22] I. Capdevila and M. I. Zarlenga, “Smart city or smart citizens? The Barcelona case,” *J. Strateg. Manag.*, vol. 8, no. 3, pp. 266–282, Aug. 2015, doi: 10.1108/JSMA-03-2015-0030.
- [23] “Barcelona: Showcase Of Smart City Dynamics - Smart City Hub.” <https://smartcityhub.com/technology-innovation/barcelona-showcase-smart-city-dynamics/> (accessed Apr. 14, 2024).
- [24] T. Bakıcı, E. Almirall, and J. Wareham, “A Smart City Initiative: The Case of Barcelona,” *J. Knowl. Econ.*, vol. 4, no. 2, pp. 135–148, Jun. 2013, doi: 10.1007/S13132-012-0084-9.
- [25] “Smart Cities Pavilion- City of Santa Monica.” <https://ipmi.parking-mobility.org/2020/santamonica.cfm> (accessed Apr. 14, 2024).
- [26] “Smart City Hamburg - Topos Magazine.” <https://toposmagazine.com/smart-city-hamburg/> (accessed Apr. 14, 2024).
- [27] “Santa Monica, CA aims to create zero-emissions delivery zone playbook | Smart Cities Dive.” <https://www.smartcitiesdive.com/news/santa-monica-LACI-zero-emission-delivery-zone-cities/595919/> (accessed Apr. 14, 2024).
- [28] “Why Santa Monica Is a Smart City Pioneer.” <https://www.iotworldtoday.com/smart-cities/why-santa-monica-is-a-smart-city-trailblazer> (accessed Apr. 14, 2024).
- [29] “Action plan – Hamburg, Germany, 2022 – 2024.” <https://www.opengovpartnership.org/documents/action-plan-hamburg-germany-2022-2024/> (accessed Apr. 14, 2024).